



CITY OF COUNTRYSIDE ZONING MAP

VILLAGE OF LAGRANGE

ZONING DISTRICTS

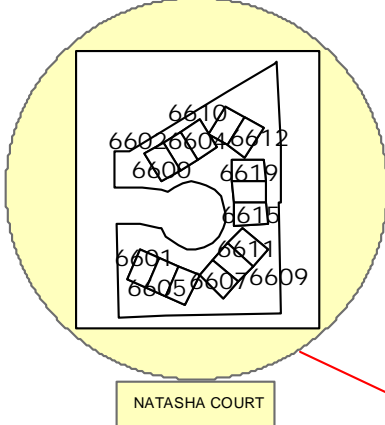
- "R-1" ONE FAMILY
- "R-2" ONE FAMILY
- "R-3" ONE FAMILY
- "R-4" TWO FAMILY
- "R-5" GENERAL
- "R-7" RURAL
- "B-1" RETAIL
- "B-2" LIMITED SERVICE
- "B-3" SERVICE AND WHOLESALE
- "O" LIMITED OFFICE SPACE
- "M-1" LIMITED MANUFACTURING
- "P-1" PUBLIC AND SEMI PUBLIC
- "SU" SPECIAL USE
- "PUD" PLANNED UNIT DEVELOPMENT
- FLOODWAY LIMIT
- FLOODPLAIN (100 YEARS)
- MUNICIPAL BOUNDARY

Note:
Flood designations are approximate.
Please see FIRM maps for more accurate representation.

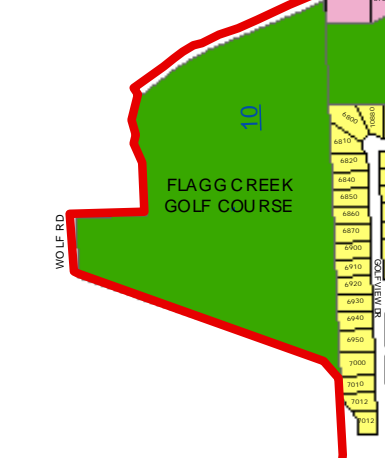
City of Countryside Population
Per 2000 Census: 5,991

City of Countryside Area In
Square Acres: 1,807.96

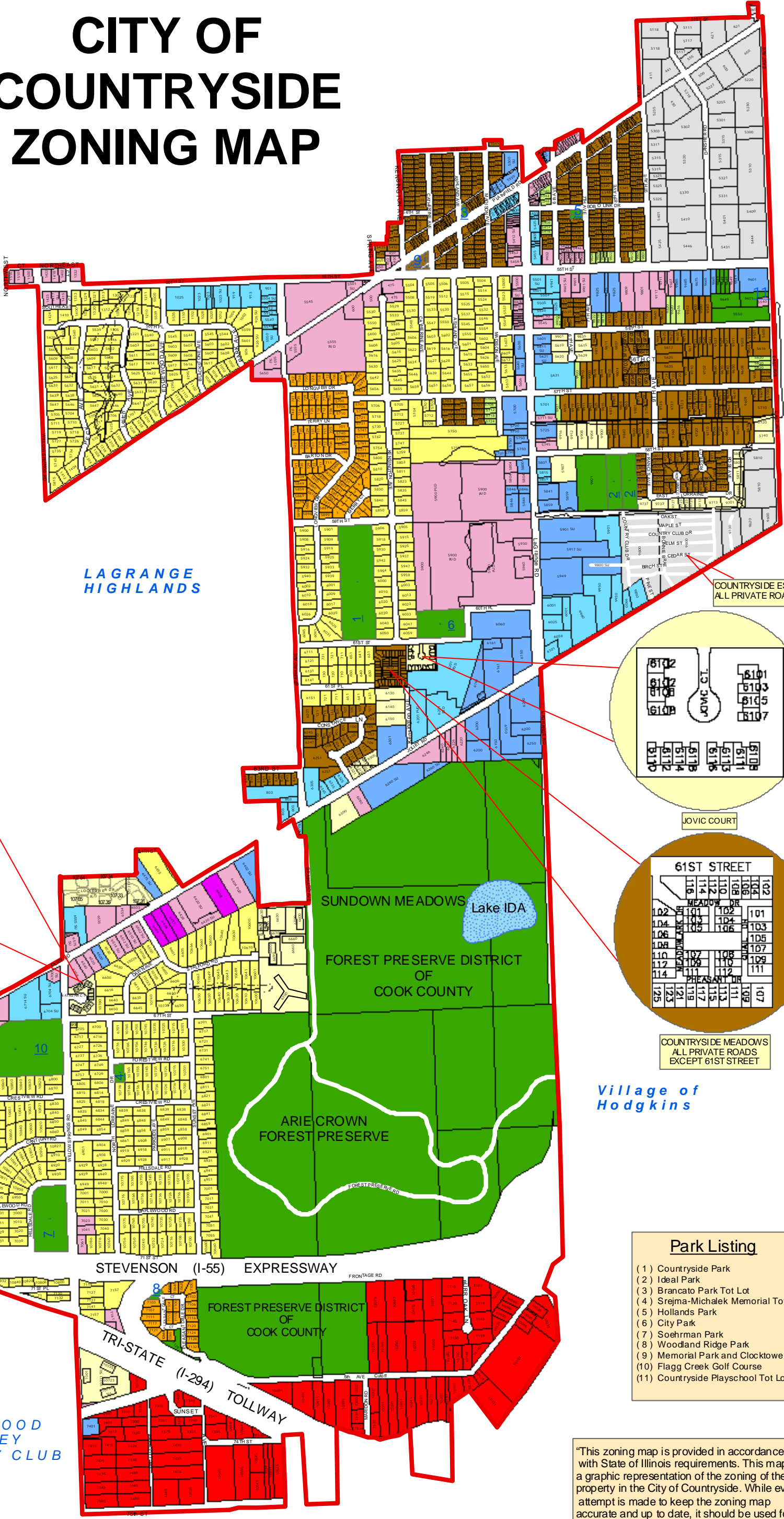
City of Countryside Area In
Square Miles: 2.83



VILLAGE OF INDIAN HEAD PARK

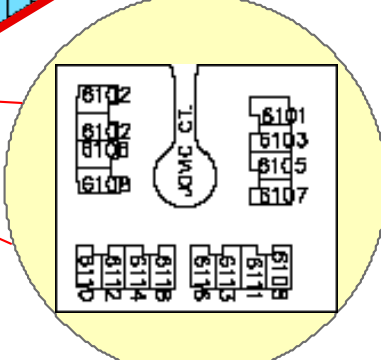


EDGEWOOD VALLEY COUNTRY CLUB

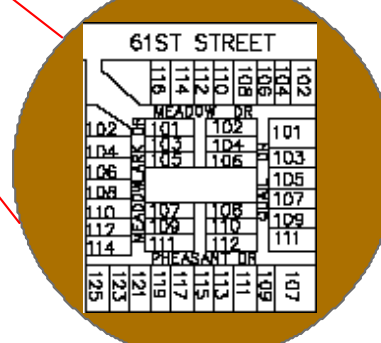


LAGRANGE HIGHLANDS

COUNTRYSIDE ESTATES
ALL PRIVATE ROADS



JOVIC COURT



COUNTRYSIDE MEADOWS
ALL PRIVATE ROADS
EXCEPT 61ST STREET

Village of Hodgkins

Park Listing

- (1) Countryside Park
- (2) Ideal Park
- (3) Brancato Park Tot Lot
- (4) Srejma-Michalek Memorial Tot Lot
- (5) Hollands Park
- (6) City Park
- (7) Soehman Park
- (8) Woodland Ridge Park
- (9) Memorial Park and Clocktower
- (10) Flagg Creek Golf Course
- (11) Countryside Playschool Tot Lot

"This zoning map is provided in accordance with State of Illinois requirements. This map is a graphic representation of the zoning of the property in the City of Countryside. While every attempt is made to keep the zoning map accurate and up to date, it should be used for reference only. The zoning information contained herein is retrieved from the zoning ordinances on file with the City Clerk."

VILLAGE OF WILLOW SPRINGS