



# CITY OF COUNTRYSIDE ZONING MAP

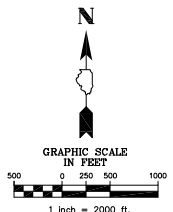
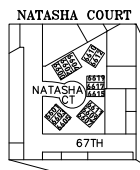
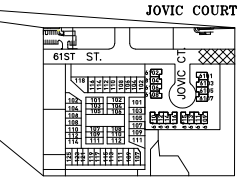
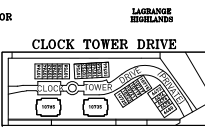
## ZONING DISTRICTS

- "R-1" ONE FAMILY
- "R-2" ONE FAMILY
- "R-3" ONE FAMILY
- "R-4" TWO FAMILY
- "R-5" GENERAL
- "R-7" RURAL
- "B-1" RETAIL
- "B-2" LIMITED SERVICE
- "B-3" SERVICE & WHOLESALE
- "O" LIMITED OFFICE SPACE
- "M-1" LIMITED MANUFACTURING
- "M-2" GENERAL MANUFACTURING
- "P-1" PUBLIC & SEMI PUBLIC
- "SU" SPECIAL USE AND PLANNED UNIT DEVELOPMENT
- "L-1" LAGRANGE ROAD ARTERIAL CORRIDOR (ARC) OVERLAY DISTRICT
- UNIMPROVED RIGHT-OF-WAY

- ### FLOOD PLAINS
- FLOODWAY LIMIT
  - FLOODPLAIN LIMIT (100 YEARS)

CITY OF COUNTRYSIDE POPULATION PER 2010 U.S. CENSUS: 5,895  
 CITY OF COUNTRYSIDE AREA IN SQUARE ACRES: 1,807.96  
 CITY OF COUNTRYSIDE AREA IN SQUARE MILES: 2.83

- ### PARK LEGEND
- ① COUNTRYSIDE PARK
  - ② IDEAL PARK
  - ③ BRANCATO PARK - TOT LOT
  - ④ SREJMA-MICHALEK MEMORIAL - TOT LOT
  - ⑤ HOLLANDS PARK
  - ⑥ CITY PARK
  - ⑦ SOEHRMAN PARK
  - ⑧ WOODLAND RIDGE PARK
  - ⑨ MEMORIAL PARK AND CLOCKTOWER
  - ⑩ FLAGG CREEK GOLF COURSE
  - ⑪ ANDREW WHITING MEMORIAL PARK



NO.	BY	DATE	NO.	BY	DATE
1	JP	4/10/04	17	JP	10/27/09
2	JP	5/20/04	18	JP	10/27/09
3	JP	4/20/05	19	JP	10/27/09
4	JP	7/22/05	20	JP	10/27/09
5	JP	10/27/07	21	JP	10/27/09



The 2017 zoning map was adopted by ordinance 18-07-O On March 14, 2018 by the Countryside City Council.

"This zoning map is provided in accordance with State of Illinois requirements. The map is a graphic representation of the zoning of the property in the City of Countryside. While every attempt is made to keep the zoning map accurate and up to date, it should be used for reference only. The zoning information contained herein is retrieved from the zoning ordinances on file with the City Clerk."