



CITY OF COUNTRYSIDE ZONING MAP

ZONING DISTRICTS

- "R-1" ONE FAMILY
- "R-2" ONE FAMILY
- "R-3" ONE FAMILY
- "R-4" TWO FAMILY
- "R-5" GENERAL
- "R-7" RURAL
- "B-1" RETAIL
- "B-2" LIMITED SERVICE
- "B-3" SERVICE & WHOLESALE
- "O" LIMITED OFFICE SPACE
- "M-1" LIMITED MANUFACTURING
- "M-2" GENERAL MANUFACTURING
- "P-1" PUBLIC & SEMI PUBLIC
- "SU" SPECIAL USE AND "PUD" PLANNED UNIT DEVELOPMENT
- "L-1" LAGRANGE ROAD ARTERIAL ROAD CORRIDOR (ARC) OVERLAY DISTRICT
- UNIMPROVED RIGHT-OF-WAY

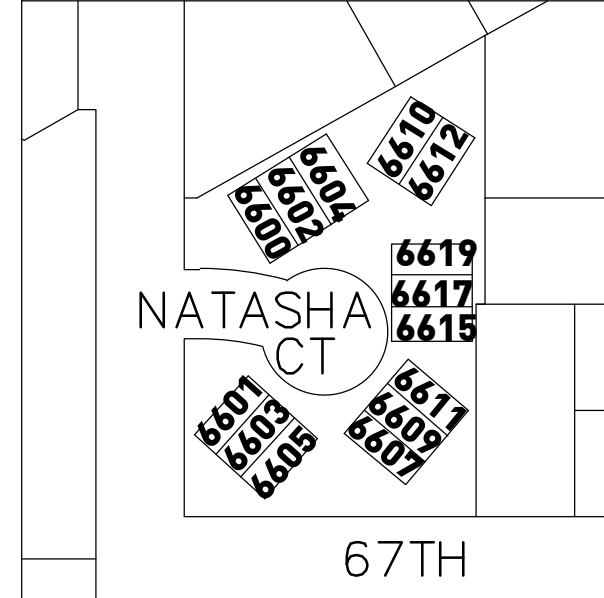
MUNICIPAL BOUNDARY

- CITY LIMITS

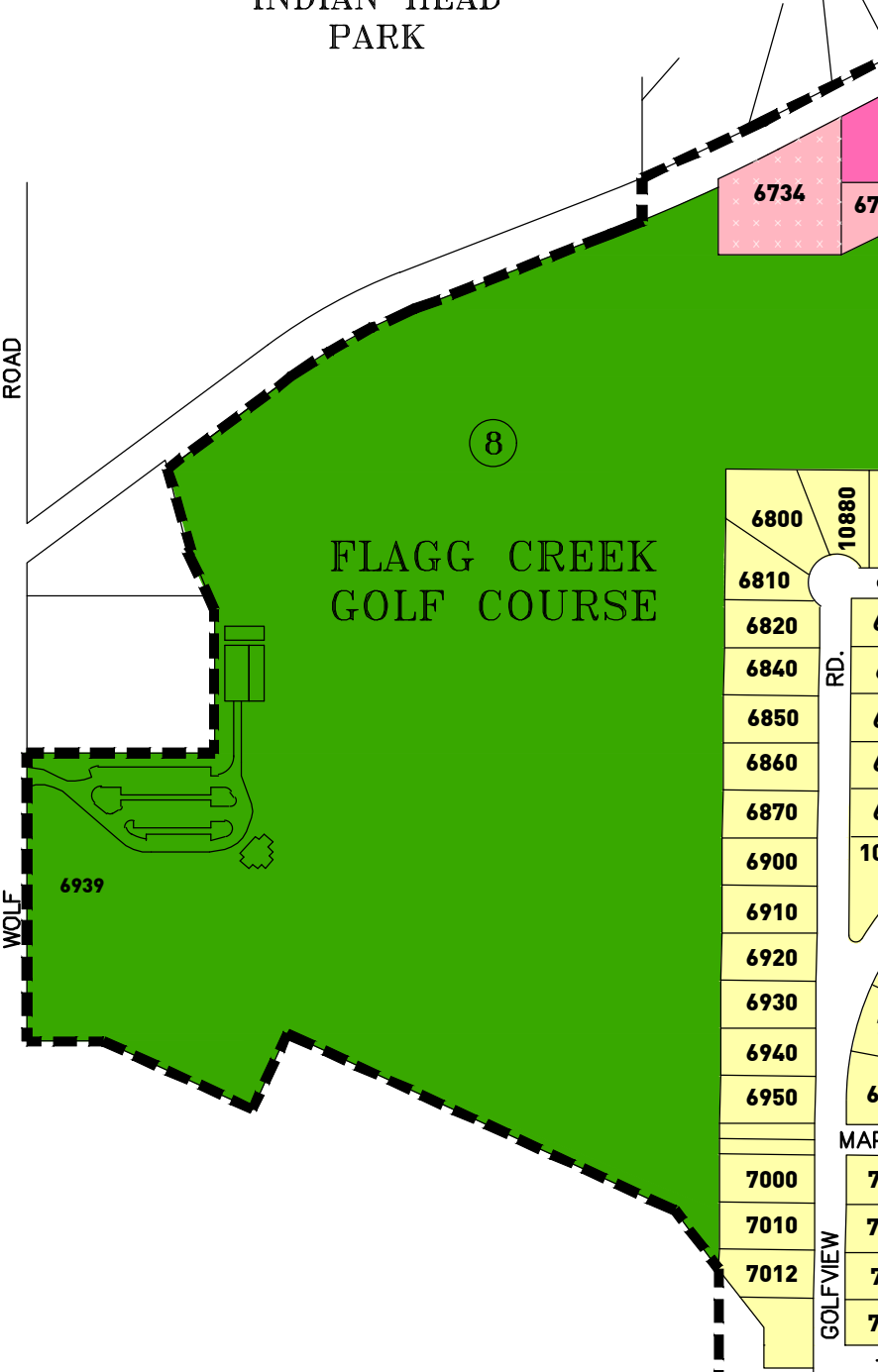
FLOOD PLAINS

- FLOODWAY LIMIT
- FLOODPLAIN LIMIT (100 YEARS)

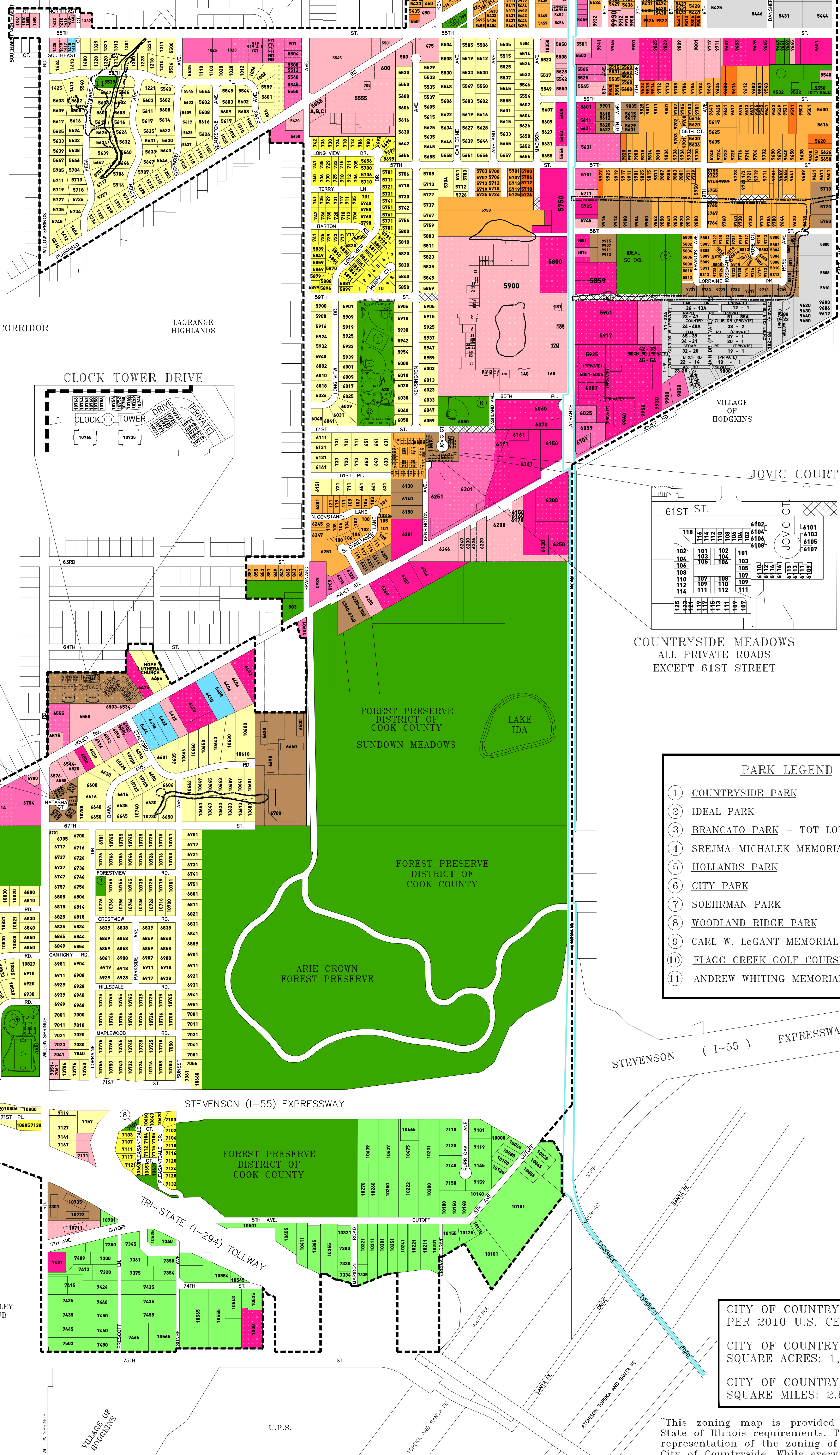
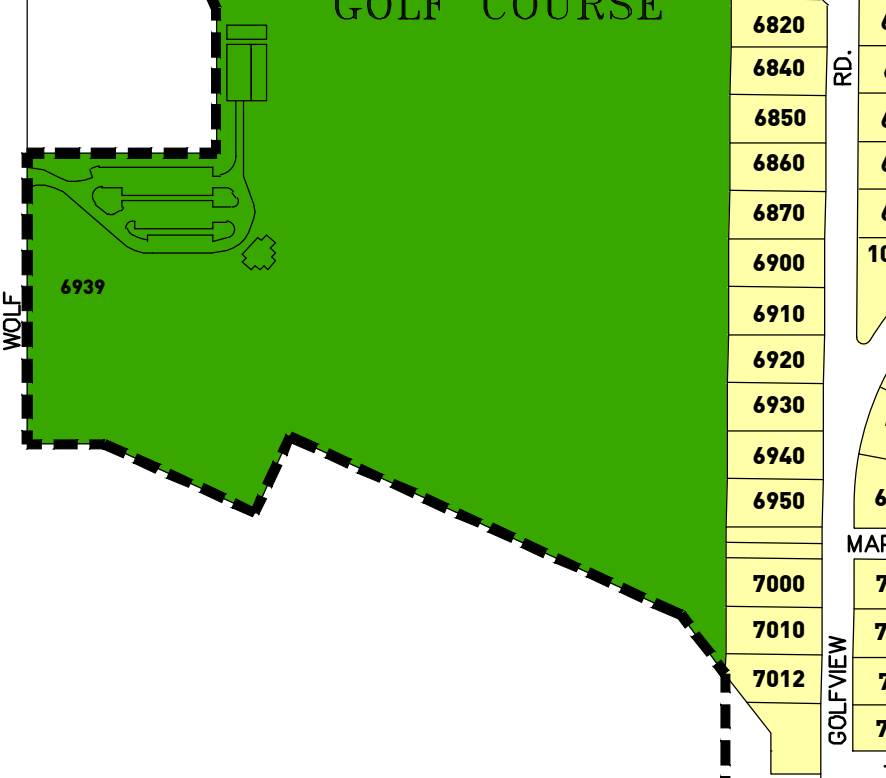
NATASHA COURT



VILLAGE OF INDIAN HEAD PARK



FLAGG CREEK GOLF COURSE



VILLAGE OF McCOOK

LAGRANGE HIGHLANDS

VILLAGE OF HODGKINS

JOVIC COURT

COUNTRYSIDE MEADOWS ALL PRIVATE ROADS EXCEPT 61ST STREET

FOREST PRESERVE DISTRICT OF COOK COUNTY

SUNDOWN MEADOWS

LAKE IDA

FOREST PRESERVE DISTRICT OF COOK COUNTY

ARIE CROWN FOREST PRESERVE

STEVENSON (I-55) EXPRESSWAY

TRI-STATE (I-294) TOLLWAY

EDGEMOND VALLEY COUNTRY CLUB

VILLAGE OF HODGKINS

U.P.S.

ATWOOD FOREST AND SANTA FE

ANTHONY FOREST AND SANTA FE

ANTHONY FOREST AND SANTA FE

ANTHONY FOREST AND SANTA FE

ANTHONY FOREST AND SANTA FE

ANTHONY FOREST AND SANTA FE

ANTHONY FOREST AND SANTA FE

ANTHONY FOREST AND SANTA FE

ANTHONY FOREST AND SANTA FE

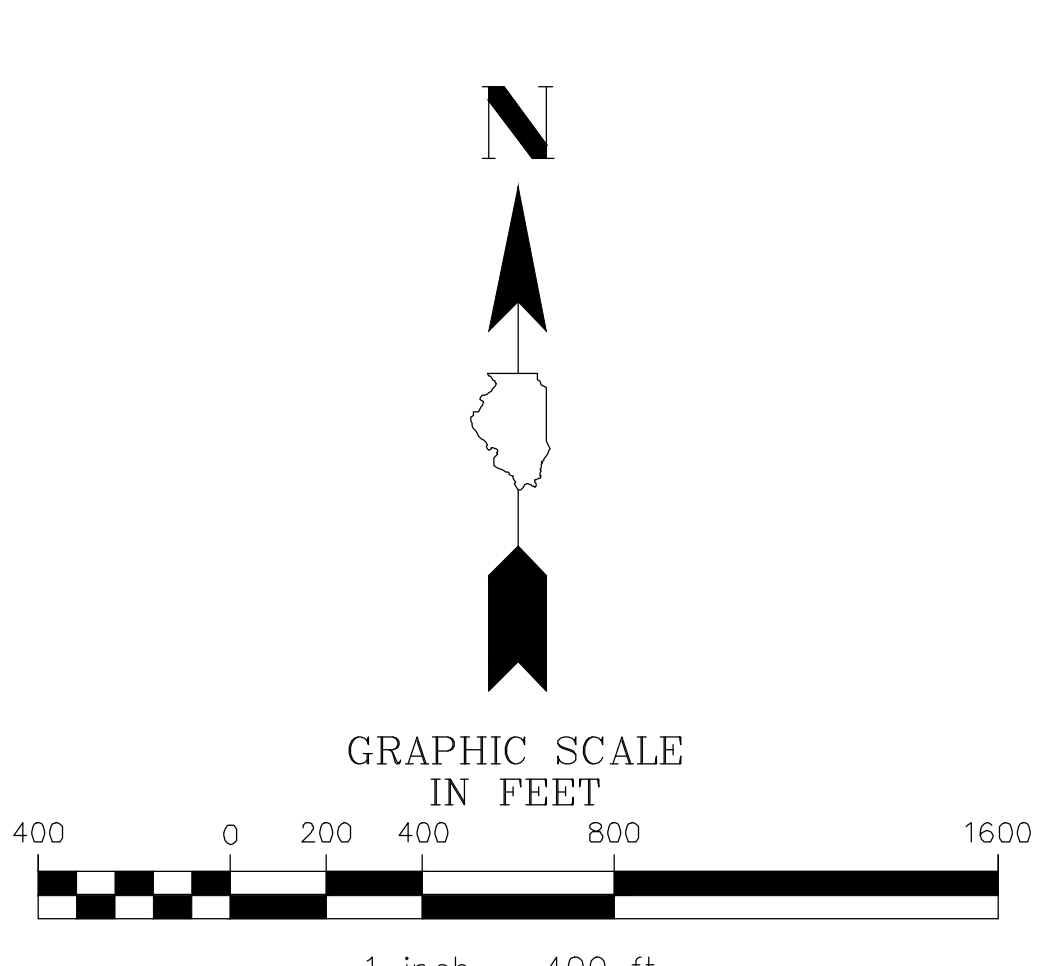
ANTHONY FOREST AND SANTA FE

ANTHONY FOREST AND SANTA FE

- ### PARK LEGEND
- 1 COUNTRYSIDE PARK
 - 2 IDEAL PARK
 - 3 BRANCATO PARK - TOT LOT
 - 4 SREJMA-MICHALEK MEMORIAL - TOT LOT
 - 5 HOLLANDS PARK
 - 6 CITY PARK
 - 7 SOEHRMAN PARK
 - 8 WOODLAND RIDGE PARK
 - 9 CARL W. LeGANT MEMORIAL PARK
 - 10 FLAGG CREEK GOLF COURSE
 - 11 ANDREW WHITING MEMORIAL PARK

CITY OF COUNTRYSIDE POPULATION PER 2010 U.S. CENSUS: 5,895
 CITY OF COUNTRYSIDE AREA IN SQUARE ACRES: 1,807.96
 CITY OF COUNTRYSIDE AREA IN SQUARE MILES: 2.83

"This zoning map is prepared in accordance with State of Illinois requirements. The map is a graphic representation of the zoning of the property in the City of Countryside. While every attempt is made to keep the zoning map accurate and up to date, it should be used for reference only. The zoning information contained herein is retrieved from the zoning ordinances on file with the City Clerk."



REVISIONS			
NO.	BY	DATE	DESCRIPTION
1	JEF	5/03/04	12 JEF 5/14/13 17 OMR 05/08/16
2	JEF	10/16/04	13 OMR 8/2/14 18 OMR 03/17/19
3	JEF	7/21/05	14 OMR 10/26/19 19 OMR 03/12/20
4	JEF	3/21/07	15 OMR 1/22/18 20 OMR 04/08/20
5	JEF	4/27/07	16 OMR 03/14/18 21 OMR 03/24/21

NOVOTNY ENGINEERING
 545 Plainfield Road, Suite A
 Willowbrook, IL 60527
 T: (630) 887-8840
 F: (630) 887-0152

The 2020 Zoning Map was adopted by ordinance 21-08-O
 On March 24, 2021 by the Countryside City Council.